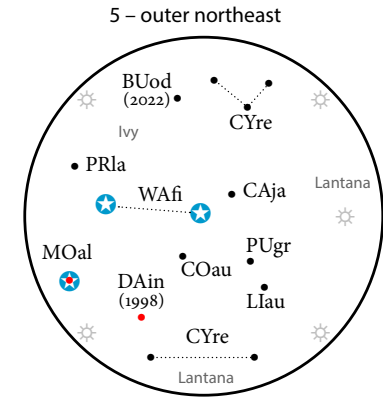
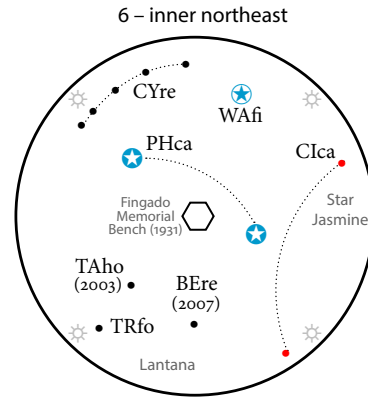
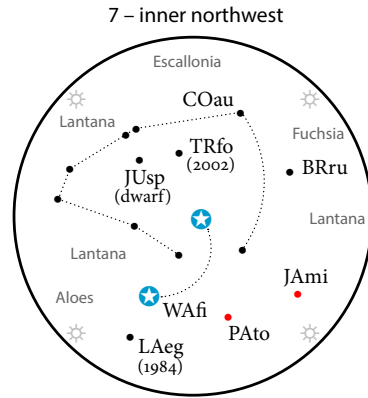
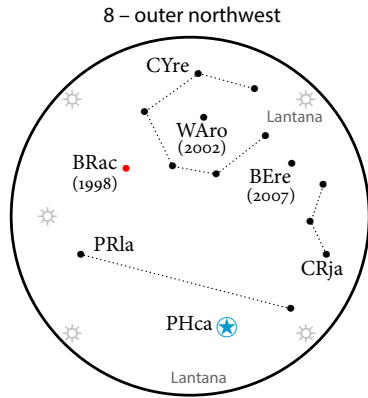


STANFORD INNER QUAD TREE MAP



- BEre *Beaucarnea recurvata*, ponytail palm
- BRac *Brachychiton acerifolius*, Illawarra flame tree
- BRar *Brahea armata*, Mexican blue palm
- BRdi *Brachychiton discolor*, pink flame tree
- BRpo *Brachychiton populneus*, kurrajong
- BRru *Brachychiton rupestris*, bottle tree
- BUod *Butia odorata*, pindo palm
- CAja *Camellia japonica*, camellia
- CAsa *Camellia sasanqua*, camellia
- CEsp *Ceiba speciosa*, floss-silk tree
- Clca *Cinnamomum camphora*, camphor tree
- COau *Cordyline australis*, cabbage tree

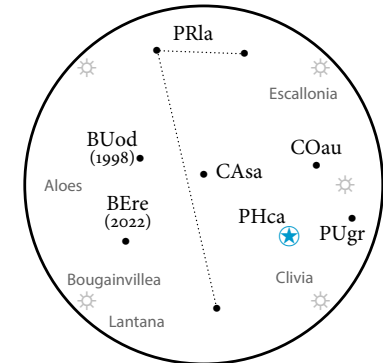
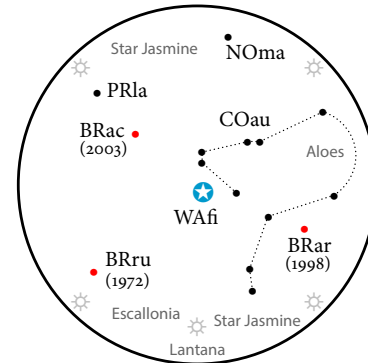
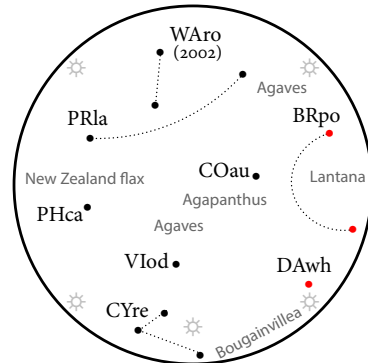
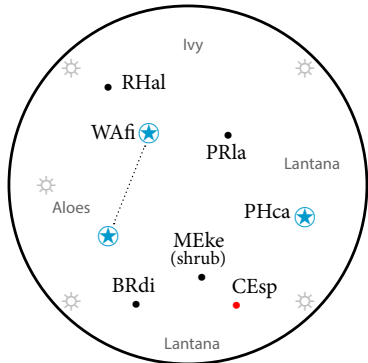
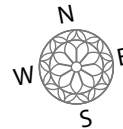
- CRJa *Cryptomeria japonica* ‘Lobbii Nana’
- CYre *Cycas revoluta*, sago palm
- DAin *Davidia involucrata*, dove tree
- DAwh *Dasyliirion wheeleri*, desert spoon
- JAmi *Jacaranda mimosifolia*, jacaranda
- JUsp *Juniperus* species, dwarf juniper
- LAeg *Lagerstroemia × egolfii* ‘Tuscarora’, Tuscarora crape myrtle
- LLau *Livistona australis*, Australian cabbage palm
- MEke *Metrosideros kermadecensis*, Kermadec pōhutukawa (variegated but reverted)

- MOal *Morus alba*, white mulberry
- NOma *Nolina matapensis*, tree bear grass
- PAto *Paulownia tomentosa*, empress tree
- PHca *Phoenix canariensis*, Canary Island date palm
- PRLa *Prunus laurocerasus*, English laurel
- PUgr *Punica granatum*, pomegranate
- RHal *Rhamnus alaternus*, Italian buckthorn
- TAho *Talauma hodgsonii* (*Magnolia hodgsonii*)
- TRfo *Trachycarpus fortunei*, windmill palm
- VIod *Viburnum odoratissimum*, sweet viburnum
- Wafi *Washingtonia filifera*, California fan palm

WArO *Washingtonia robusta*, Mexican fan palm

Ground covers *Arctostaphylos uva-ursi* ‘Point Reyes’, *A. Emerald Carpet*, & *Duchesnea indica* (Indian mock strawberry) are planted in the circles.

- ★ Original planting, 1890 (ref. W. Parker)
- ★ Original planting, 1890 (ref. H. Fong)
- Featured in Richard Powers’ *The Overstory*
- ☼ Lamppost/floodlight



4 – outer southwest

3 – inner southwest

2 – inner southeast

1 – outer southeast



SURROUNDING AREA ON OUTER QUAD MAP

R. Bracewell 1997. Revised J. Rawlings 2003.
Revised S. Patel 2015, 2016, 2021, 30 Apr 2024. See trees.stanford.edu for updates.

ADJOINING AREA ON GREEN LIBRARY/MEYER GREEN AREA MAP