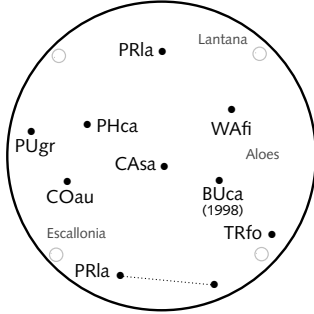


ADJOINING AREA ON ESCONDIDO MALL/SOUTH QUAD

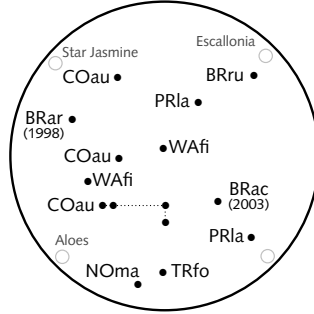
INNER QUAD

Memorial Church

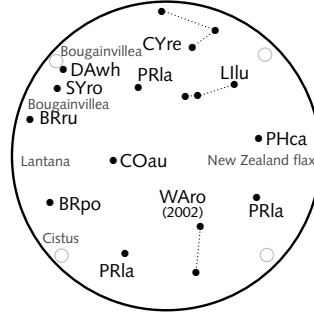
1-outer southeast



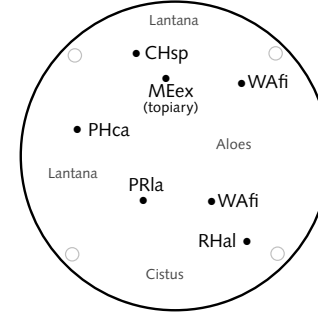
2-inner southeast



3-inner southwest



4-outer southwest



BRac = *Brachychiton acerifolius*, **FLAME TREE**  
 BRar = *Brahea armata*, **MEXICAN BLUE PALM**  
 BRpo = *Brachychiton populneus*, **KURRAJONG**  
 BRru = *Brachychiton rupestris*, **BOTTLE TREE**  
 BUca = *Butia capitata*, **PINDO PALM**  
 CAja = *Camellia japonica*, **CAMELLIA**  
 CAsa = *Camellia sasanqua*, **CAMELLIA**  
 CHsp = *Chorisia speciosa*, **FLOSS-SILK TREE**  
 Clca = *Cinnamomum camphora*, **CAMPHOR TREE**  
 COau = *Cordyline australis*, **PALM LILY**  
 CRja = *Cryptomeria 'Lobbii Nana'*

CYre = *Cycas revoluta*, **SAGO PALM**  
 DAin = *Davidia involucreta*, **DOVE TREE**  
 DAWh = *Dasyliirion wheeleri*, **DESERT SPOON**  
 JAmi = *Jacaranda mimosifolia*, **JACARANDA**  
 JUsp = *Juniperus* species, **JUNIPER**  
 LAin = *Lagerstroemia indica*, **CRAPE MYRTLE**  
 LILu = *Ligustrum lucidum*, **GLOSSY PRIVET**  
 LIch = *Livistona chinensis*, **CHINESE FAN PALM**  
 MEex = *Metrosideros excelsa*, **POHUTUKAWA**  
 MORu = *Morus rubra*, **RED MULBERRY**  
 NOma = *Nolina matapensis*, **TREE BEAR GRASS**

PAto = *Paulownia tomentosa*, **EMPRESS TREE**  
 PHca = *Phoenix canariensis*, **CANARY ISLAND DATE PALM**

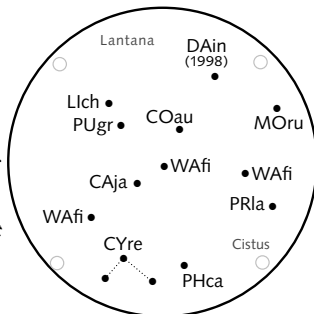
PRLa = *Prunus laurocerasus*, **ENGLISH LAUREL**  
 PUgr = *Punica granatum*, **POMEGRANATE**  
 RHal = *Rhamnus alaternus*, **ITALIAN BUCKTHORN**  
 SYro = *Syagrus romanzoffianum*, **QUEEN PALM**  
 TAhO = *Talauma hodgsonii*  
 TRfo = *Trachycarpus fortunei*, **WINDMILL PALM**  
 YUsc = *Yucca schottii*, **MOUNTAIN YUCCA**  
 WAfi = *Washingtonia filifera*, **CALIFORNIA FAN PALM**

WArO = *Washingtonia robusta*, **MEXICAN FAN PALM**

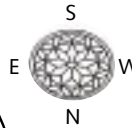
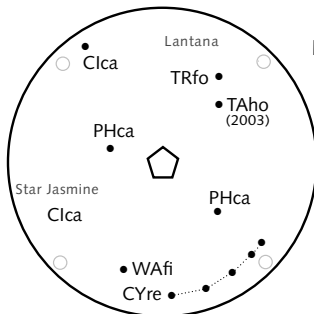
Ground covers *Arctostaphylos uva-ursi* 'Point Reyes', *A. Emerald Carpet*, and *Duchesnea indica* (Indian Mock Strawberry) are planted in the circles.

◡ Fingado Memorial Bench (1931)  
 ○ Lamppost

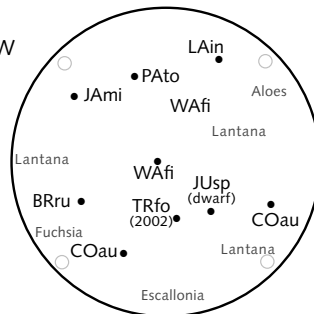
5-outer northeast



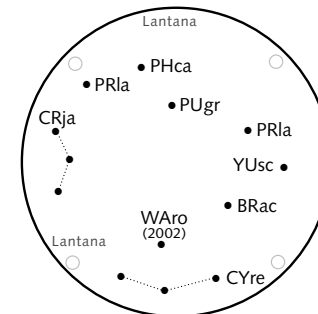
6-inner northeast



7-inner northwest



8-outer northwest



ADJOINING AREA ON GREEN/MEYER LIBRARY MAP

279

Appendix 3

R. Bracwell 1997, Revised J. Rawlings 2003