

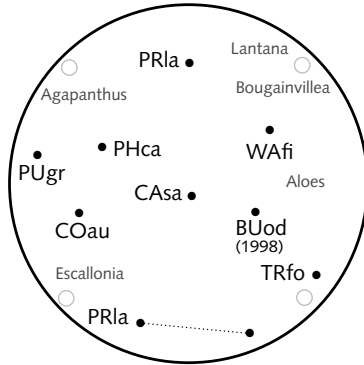
# STANFORD INNER QUAD TREE MAP

ADJOINING AREA ON ESCONDIDO MALL/SOUTH QUAD MAP

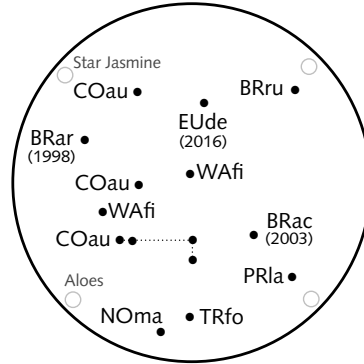
## Memorial Church

ADJOINING AREA ON GREEN LIBRARY/MEYER GREEN AREA MAP

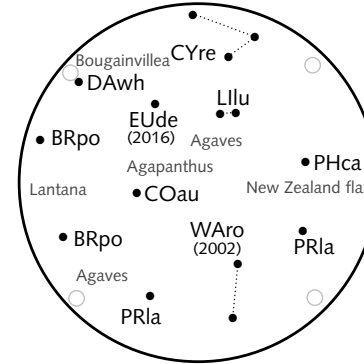
1 – outer southeast



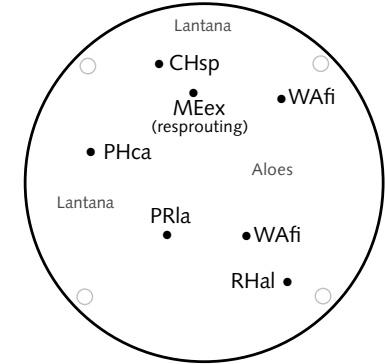
2 – inner southeast



3 – inner southwest



4 – outer southwest



BEre = *Beaucarnea recurvata*, **PONYTAIL PALM**  
 BRac = *Brachychiton acerifolius*, **FLAME TREE**  
 BRar = *Brahea armata*, **MEXICAN BLUE PALM**  
 BRpo = *Brachychiton populneus*, **KURRAJONG**  
 BRru = *Brachychiton rupestris*, **BOTTLE TREE**  
 BUod = *Butia odorata*, **PINDO PALM**  
 CAja = *Camellia japonica*, **CAMELLIA**  
 CAsa = *Camellia sasanqua*, **CAMELLIA**  
 CEsp = *Ceiba speciosa*, **FLOSS-SILK TREE**  
 Clca = *Cinnamomum camphora*, **CAMPHOR TREE**  
 COau = *Cordyline australis*, **PALM LILY**

CRja = *Cryptomeria 'Lobbii Nana'*  
 CYre = *Cycas revoluta*, **SAGO PALM**  
 DAin = *Davidia involucreta*, **DOVE TREE**  
 DAwh = *Dasyllirion wheeleri*, **DESERT SPOON**  
 EUde = *Eucalyptus deglupta*, **RAINBOW GUM**  
 JAmi = *Jacaranda mimosifolia*, **JACARANDA**  
 JUsp = *Juniperus* species, **JUNIPER**  
 LAin = *Lagerstroemia indica x fauriei*  
 'Tuscarora', **CRAPE MYRTLE**  
 Llau = *Livistona australis*, **CABBAGE PALM**  
 Lllu = *Ligustrum lucidum*, **GLOSSY PRIVET**

MEex = *Metrosideros excelsa*, **POHUTUKAWA**  
 MORu = *Morus rubra*, **RED MULBERRY**  
 PAto = *Paulownia tomentosa*, **EMPRESS TREE**  
 PHca = *Phoenix canariensis*, **CANARY ISLAND DATE PALM**  
 PRLa = *Prunus laurocerasus*, **ENGLISH LAUREL**  
 PUgr = *Punica granatum*, **POMEGRANATE**  
 RHal = *Rhamnus alaternus*, **ITALIAN BUCKTHORN**  
 TAhO = *Talauma hodgsonii*  
 TRfo = *Trachycarpus fortunei*, **WINDMILL PALM**

WAfi = *Washingtonia filifera*, **CALIFORNIA FAN PALM**  
 WArO = *Washingtonia robusta*, **MEXICAN FAN PALM**

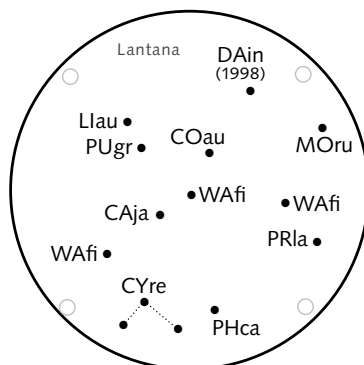
Ground covers *Arctostaphylos uva-ursi* 'Point Reyes',  
 A. 'Emerald Carpet', and *Duchesnea indica* (Indian Mock  
 Strawberry) are planted in the circles.




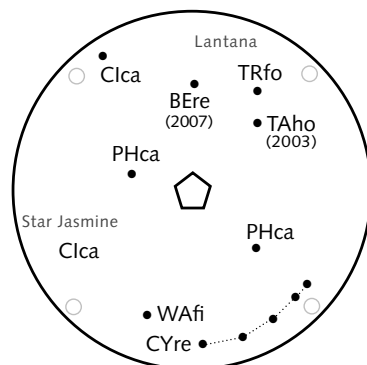
Fingado Memorial Bench (1931)

○ Lamppost

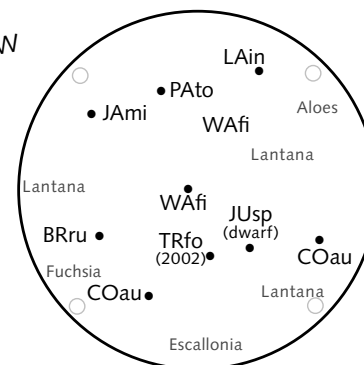
5 – outer northeast



6 – inner northeast



7 – inner northwest



8 – outer northwest

